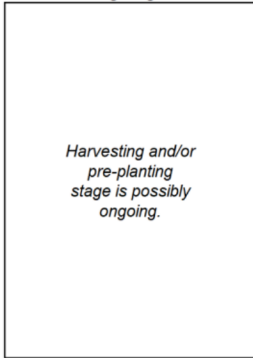
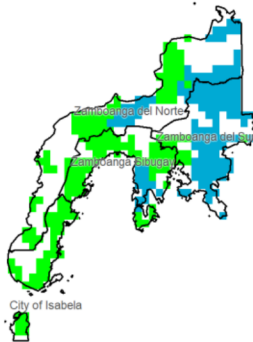


# Region IX (Zamboanga Peninsula)

Water Availability for Rice  
Prevailing Stage : None



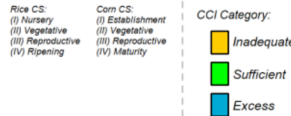
Water Availability for Corn  
Prevailing Stage : (III) Reproductive



## Provincial Values

	Mon. Ave. Rainfall (mm)	Rice CCI (%)				Corn CCI (%)			
		I	II	III	IV	I	II	III	IV
City of Isabela	216.6	I	124.1	I	213.6	I	124.1	I	213.6
		II	116.4	II	166.4	II	116.4	II	166.4
		III	112.7	III	138.6	III	112.7	III	138.6
		IV	112.7	IV	164.9	IV	112.7	IV	164.9
Zamboanga del Norte	276.7	I	172.4	I	299.1	I	172.4	I	299.1
		II	161.8	II	235.3	II	161.8	II	235.3
		III	157.0	III	196.9	III	157.0	III	196.9
		IV	157.0	IV	233.4	IV	157.0	IV	233.4
Zamboanga del Sur	269.7	I	269.4	I	364.9	I	269.4	I	364.9
		II	262.0	II	323.6	II	262.0	II	323.6
		III	258.4	III	297.3	III	258.4	III	297.3
		IV	258.4	IV	322.3	IV	258.4	IV	322.3
Zamboanga Sibugay	227.4	I	157.3	I	247.4	I	157.3	I	247.4
		II	149.0	II	206.4	II	149.0	II	206.4
		III	145.2	III	181.2	III	145.2	III	181.2
		IV	145.2	IV	205.2	IV	145.2	IV	205.2

Crop Stage (CS) highlighted in black to the dominant stage during the month of January.

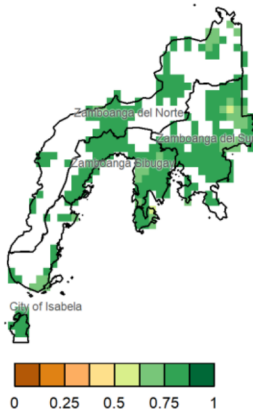


## Regional Summary

Rainfall in Zamboanga Peninsula was sufficient to support the rice in all its stages over the City of Isabela, Zamboanga del Norte, and Zamboanga Sibugay; this sufficiency in rainfall was favorable for the rice crops during the pre-planting and/or harvesting period except over Zamboanga del Sur, which has been excessive. However, the rainfall was generally excessive for corn crops at all stages over the region, except for the corn crops at the prevailing Reproductive stage over City of Isabela and parts of Zamboanga del Norte, and Zamboanga Sibugay.

SPEI3 indicates near-normal to slightly above-normal rainfall conditions for the past three months. Based on the RX5day, consecutive days of significant rainfall (150-200 mm) may have caused potential damage to standing crops over some parts of Zamboanga del Norte. This were mainly brought by the effects of weather systems (ITCZ, Easterlies). However, the farm areas in most of the provinces seem in fair condition, as indicated in the NDVI image.

NDVI



SPEI3 (Nov-Dec-Jan)



RX1day



RX5day



0 0.25 0.5 0.75 1 -4 -2 0 2 4 0 50 100 150 200 250 300 350 400 mm

City of Isabela Zamboanga del Norte Zamboanga del Sur Zamboanga Sibugay

